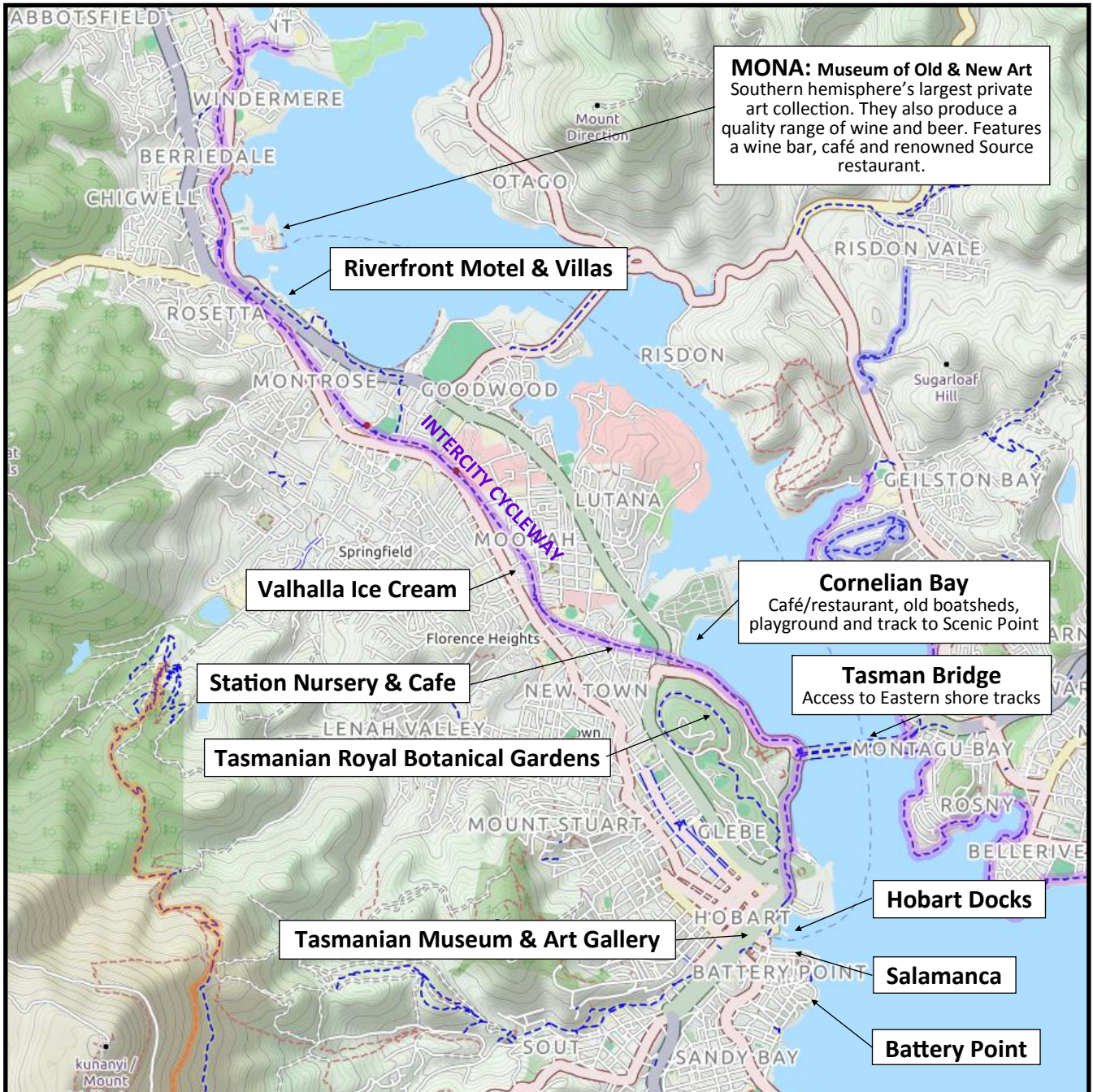


Riverfront Motel & Villas: BIKE HIRE MAPS

Thank you for hiring a bike! Here are a couple of friendly reminders for your ride:

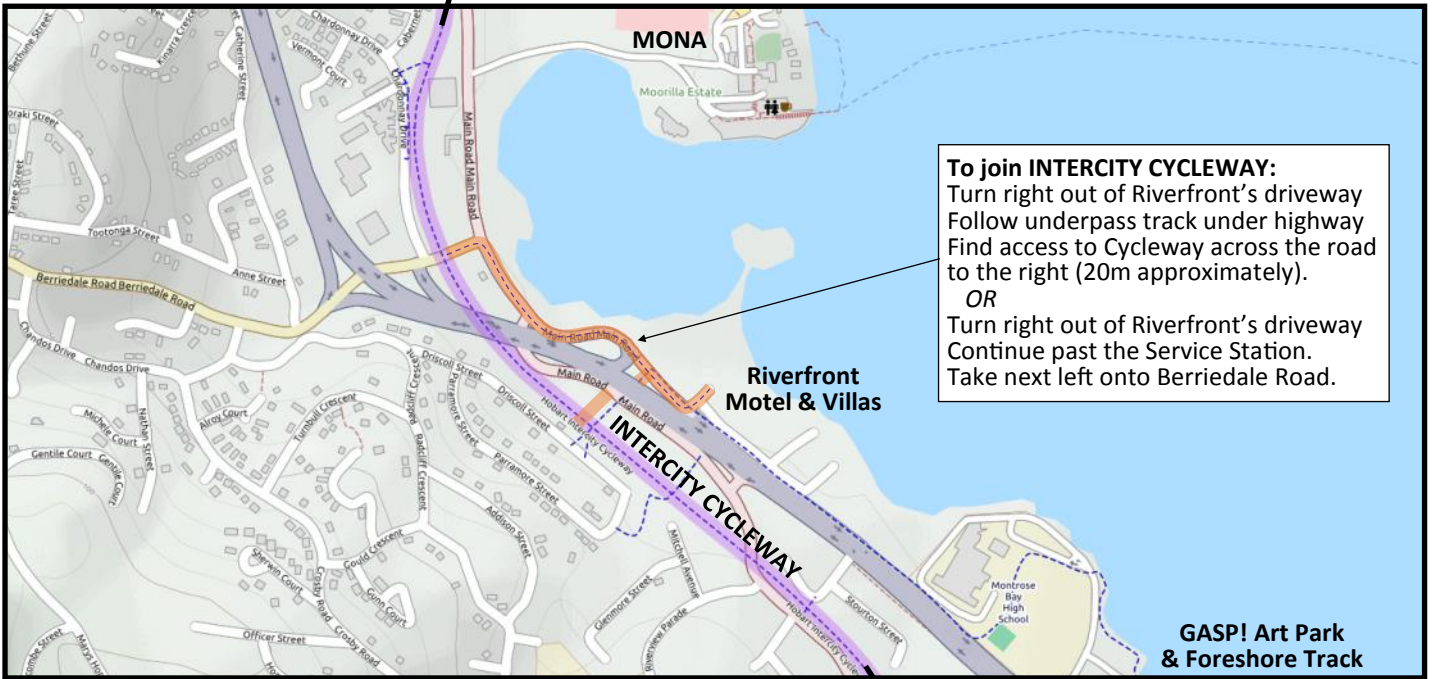
- Helmet's must be worn, it's the law in Tasmania.
- Lock your bike up whenever unattended, through the bike frame.
- When you return (by 5:00pm), please lock your bike up as you found it, then return your key and helmet to Reception.

Thank you and we wish you an enjoyable ride!



Riverfront Motel & Villas: BIKE HIRE MAPS

See 'Heading North'



To join INTERCITY CYCLEWAY:
 Turn right out of Riverfront's driveway
 Follow underpass track under highway
 Find access to Cycleway across the road to the right (20m approximately).
 OR
 Turn right out of Riverfront's driveway
 Continue past the Service Station.
 Take next left onto Berriedale Road.

MAP 1: Riverfront

See 'Heading South'

'Heading South' from Riverfront Motel & Villas

On the Intercity Cycleway towards Hobart (MAP 1)

Valhala Ice Cream	5km
New Town Station Nursery Café	6km
Cornelian Bay, New Town	7km
Royal Hobart Botanical Gardens	9km
Hobart Docks (MAP 3)	10km
Salamanca	11m

Along the Brooker Highway towards GASP!

GASP! Sculptural Art Park & Foreshore Ride	1km
Derwent Entertainment Centre	2km
Wilkinson's Point	3km

'Heading North' from Riverfront Motel & Villas

On the Intercity Cycleway

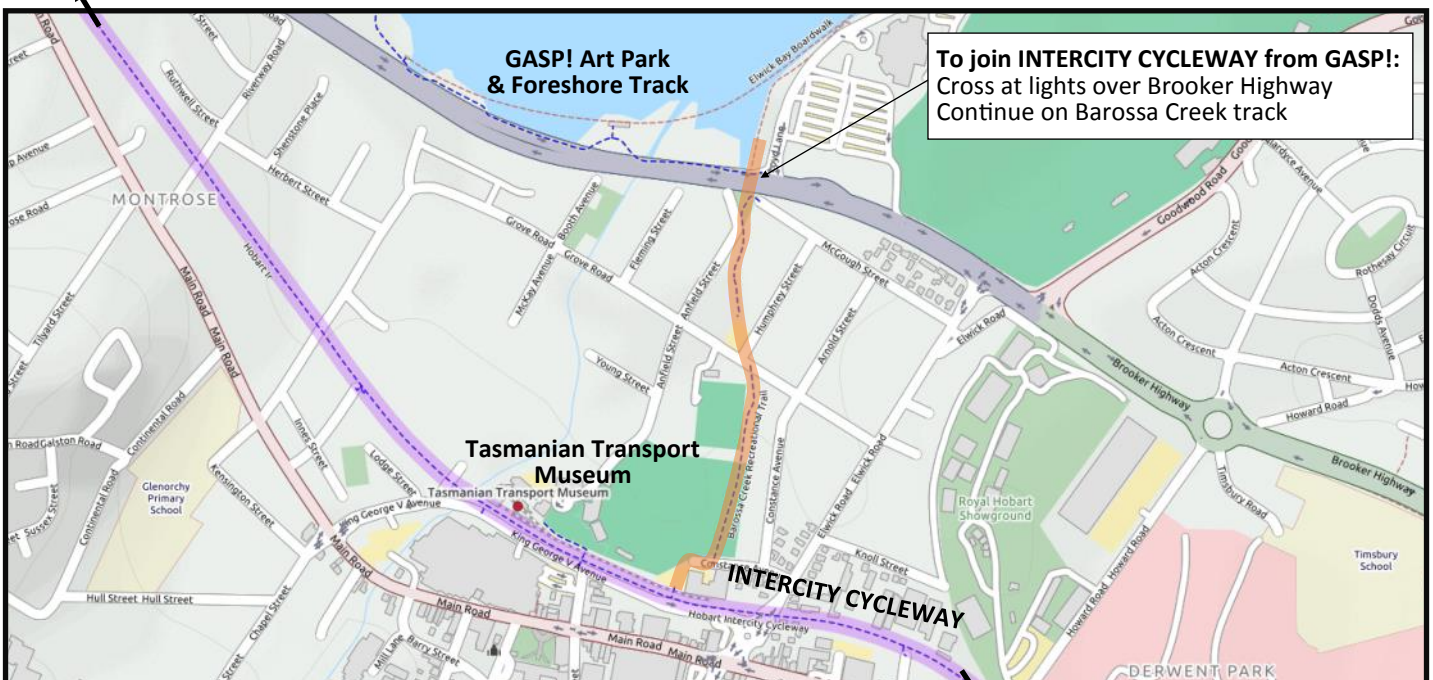
Continues through residential areas and bays:
 Cadbury Chocolate Factory 3.5km
 (Cadbury Visitor Centre closed in early 2016)

Continuing on Main Road

MONA	1km
Berridale foreshore, Lowestoft Bay	2km
Gould's Lagoon Sanctuary	6km
<i>A refuge for water birds, featuring a gentle walk around the lagoon edge.</i>	

*All distances are approximate

North

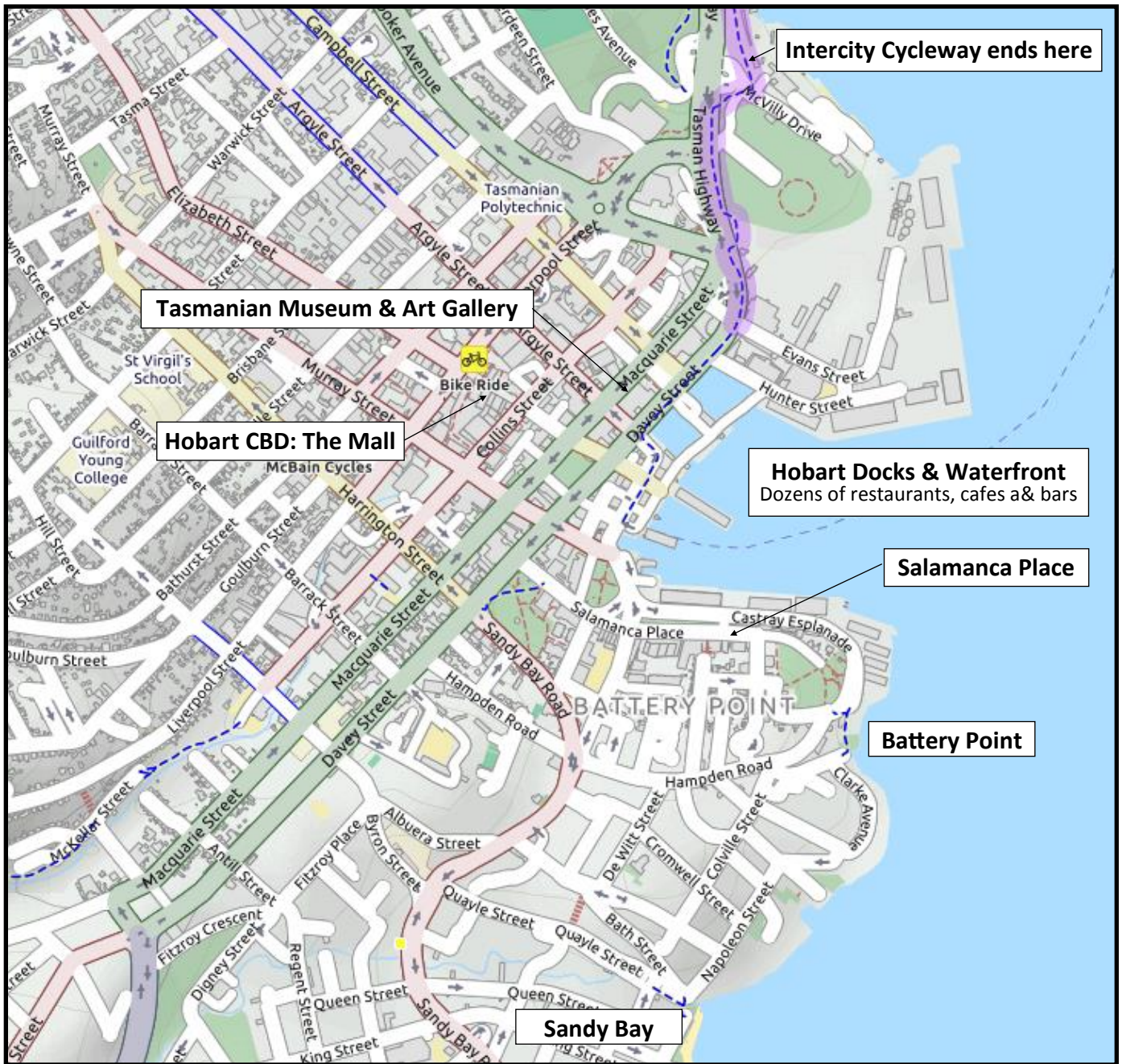


To join INTERCITY CYCLEWAY from GASP!:
 Cross at lights over Brooker Highway
 Continue on Barossa Creek track

MAP 2: GASP! Art Park & Foreshore Track

South

Riverfront Motel & Villas: BIKE HIRE MAPS



MAP 3: Hobart